

Fort Worth Police Department

Use of Force Analysis Report

Use of Force Coordinator Lieutenant Pawel Nabialek

November 2025



The purpose of this report is to provide accurate statistical data as it relates to the Use of Force within Fort Worth PD. This report includes data on all reported FWPD Use of Force related incidents within this reporting period. The following systems were used to capture the included data:

- RMS Reporting System
- Blue Team
- IA Pro
- Force Analysis Section

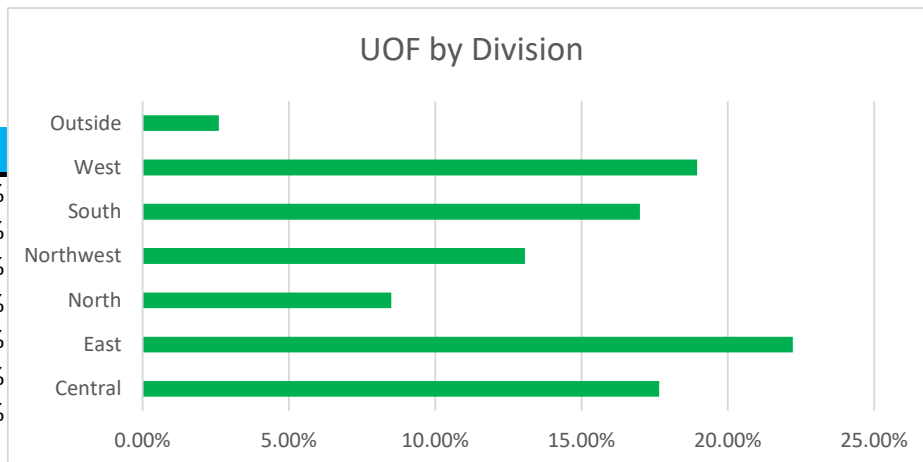
General Information

Total number of calls for service:		29,425	
Total number of custodial arrests:			1,990
Total number of subjects on which force was used:	226	0.77%	11.36%
Total number of intermediate force or greater:	60	0.20%	3.02%
Total number of low level force used:	166	0.56%	8.34%

Force Information

Updated 2025 Beats
UOF by Division

Division	%
Central	17.65%
East	22.22%
North	8.50%
Northwest	13.07%
South	16.99%
West	18.95%
Outside	2.61%

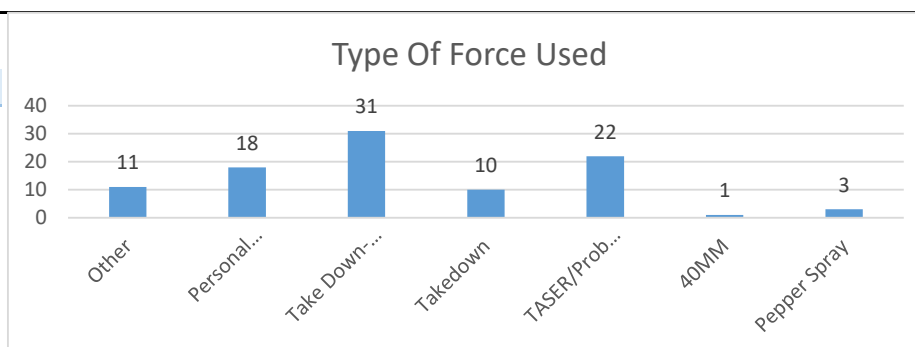


A14's beat encompasses the W. 7th Street corridor and had 5 total uses of force.

This is **18.5%** of Central Division's total uses of force.

Force Information Continued

Type of Force	Count
Gun Point	156
Other	11
Personal Weapons Strike	18
Take Down- No Injury	31
Takedown	10
TASER/Probe/Drivestun	22
40MM	1
Pepper Spray	3



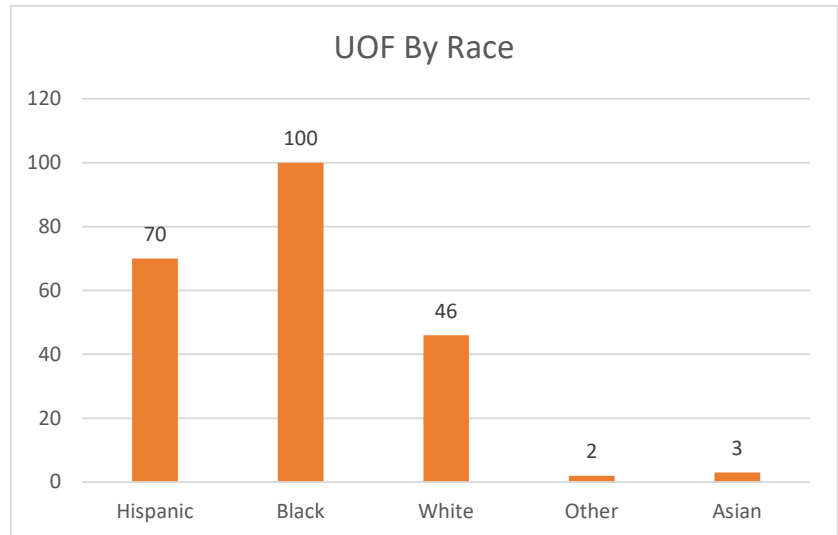
Subject Information

Average age of the subjects on which force was used:	33	
Number of subjects injured during the use of int. level force:	36	15.9%
Number of subjects who were mental app'ed:	6	2.7%
Number of suspects who were arrested:	132	58.4%
Incidents where mental health may have played a role:	18	8.0%
Incidents where alcohol may have played a role:	15	6.6%
Incidents where narcotics may have played a role:	10	4.4%

Subjects by Gender:	Male:	174	78.73%
	Female:	47	21.27%

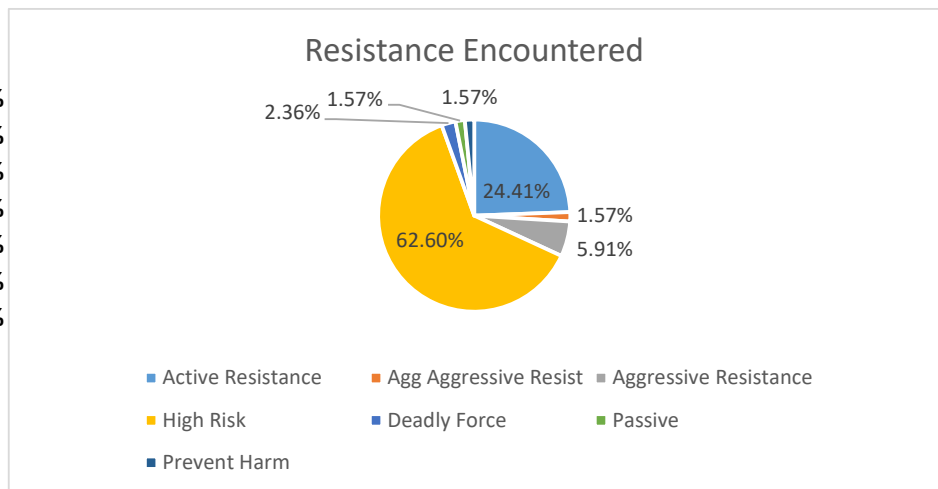
Subjects by Race

Hispanic	70	32.11%
Black	100	45.87%
White	46	21.10%
Other	2	0.92%
Asian	3	1.38%



Resistance Encountered

Active Resistance	24.41%
Agg Aggressive Resist	1.57%
Aggressive Resistance	5.91%
High Risk	62.60%
Deadly Force	2.36%
Passive	1.57%
Prevent Harm	1.57%



Officer Information

Total number of officers using force during this reporting period:	619	
Average tenure of officers using force:	5	
Officers injured:	40	6.46%

Officers by Gender:	Male:	560	90.47%
	Female:	59	9.53%

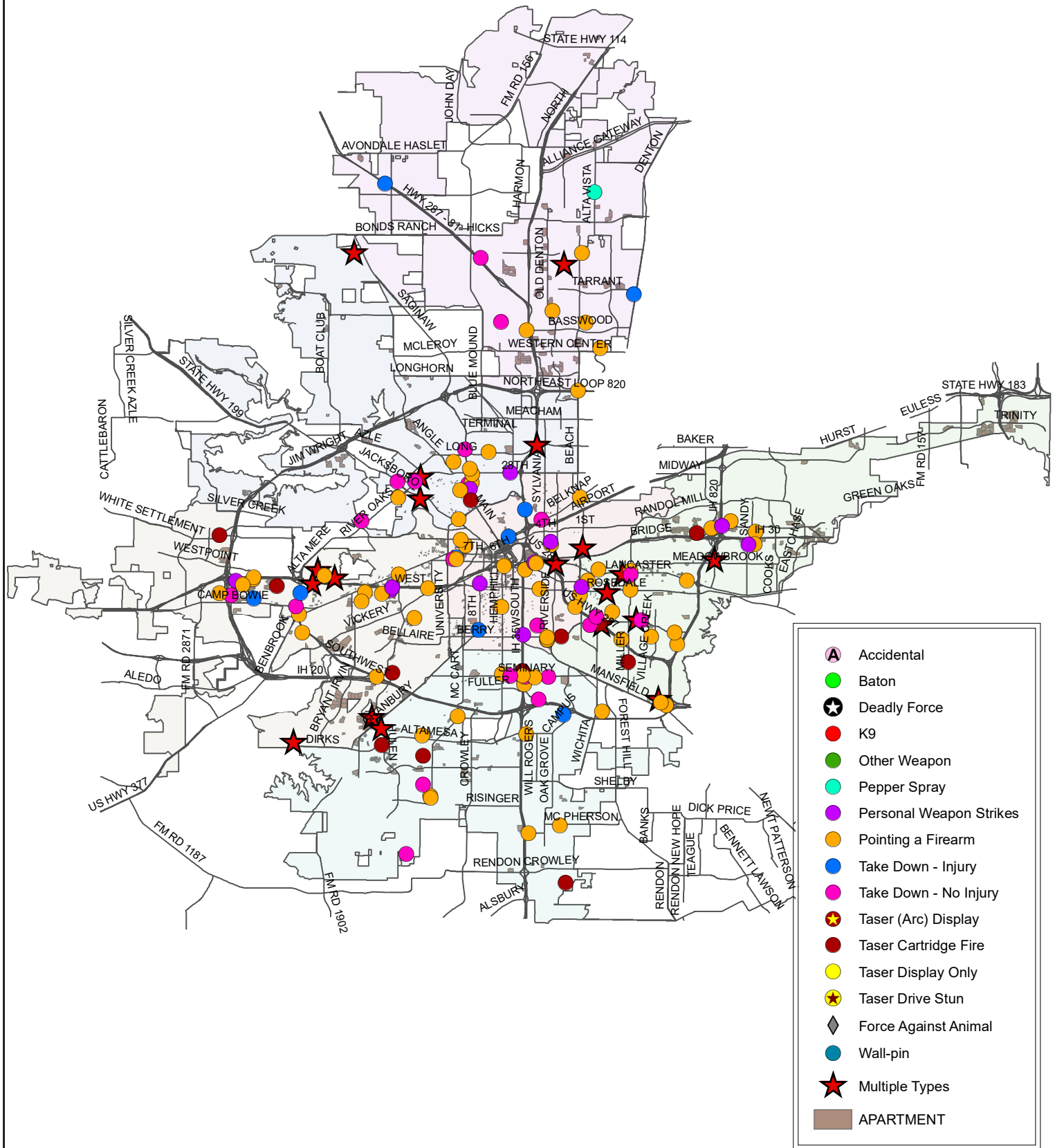
Officers by Race/Ethnicity:	2Ormore	27	4.36%
	Amind	0	0.00%
	Asian	17	2.75%
	Black	42	6.79%
	Hisp	220	35.54%
	White	313	50.57%

CITYWIDE USE OF FORCE NOVEMBER 2025

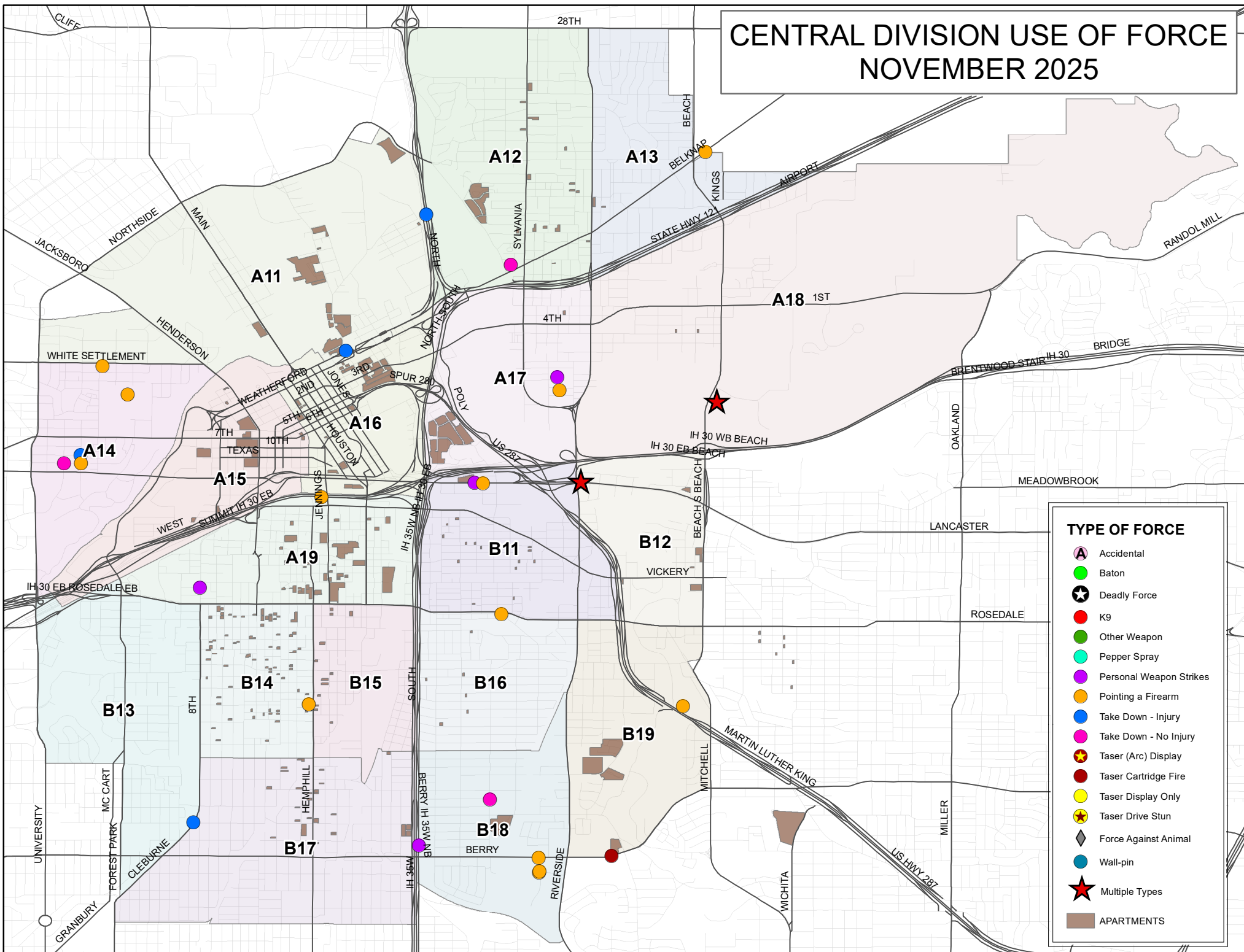
This map displays the geographic distribution of police-reported use of force incidents across Dallas, Texas, for the month of November 2025. The city is divided into numerous police precincts, each labeled with its name. The map uses colored circles and star symbols to represent different types of incidents. A legend in the bottom right corner defines the symbols:

- Accidental (A in a circle)
- Baton (Green circle)
- Deadly Force (Star in a circle)
- K9 (Red circle)
- Other Weapon (Green circle)
- Pepper Spray (Cyan circle)
- Personal Weapon Strikes (Purple circle)
- Pointing a Firearm (Orange circle)
- Take Down - Injury (Blue circle)
- Take Down - No Injury (Pink circle)
- Taser (Arc) Display (Yellow star)
- Taser Cartridge Fire (Red circle)
- Taser Display Only (Yellow circle)
- Taser Drive Stun (Yellow star)
- Force Against Animal (Grey diamond)
- Wall-pin (Teal circle)
- Multiple Types (Red star)
- APARTMENT (Brown square)

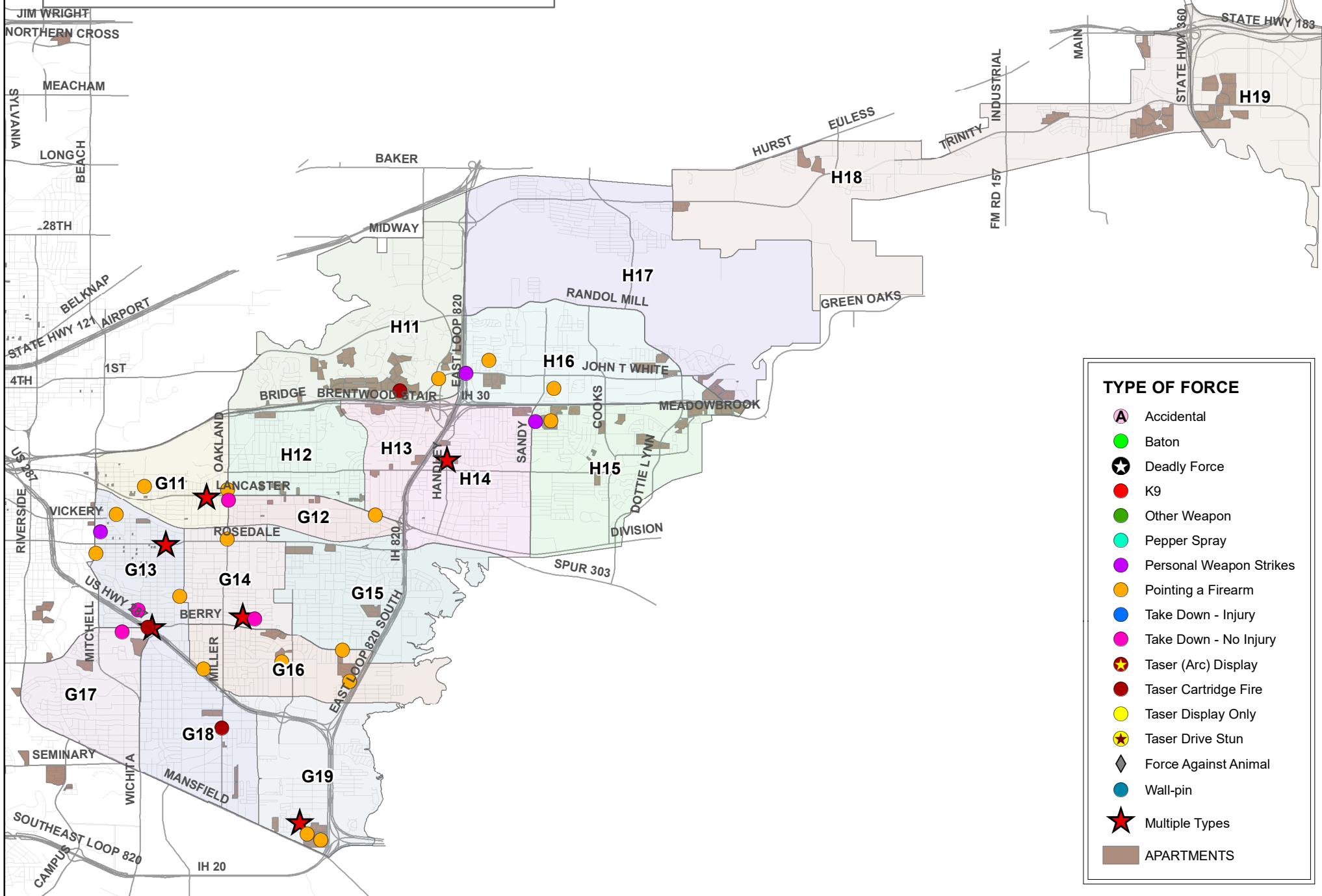
The map shows a high concentration of incidents in the central business district and surrounding urban areas, with a notable cluster of 'Deadly Force' incidents in the central part of the city. Other areas with significant incident counts include the northern and eastern parts of the city.



CENTRAL DIVISION USE OF FORCE NOVEMBER 2025



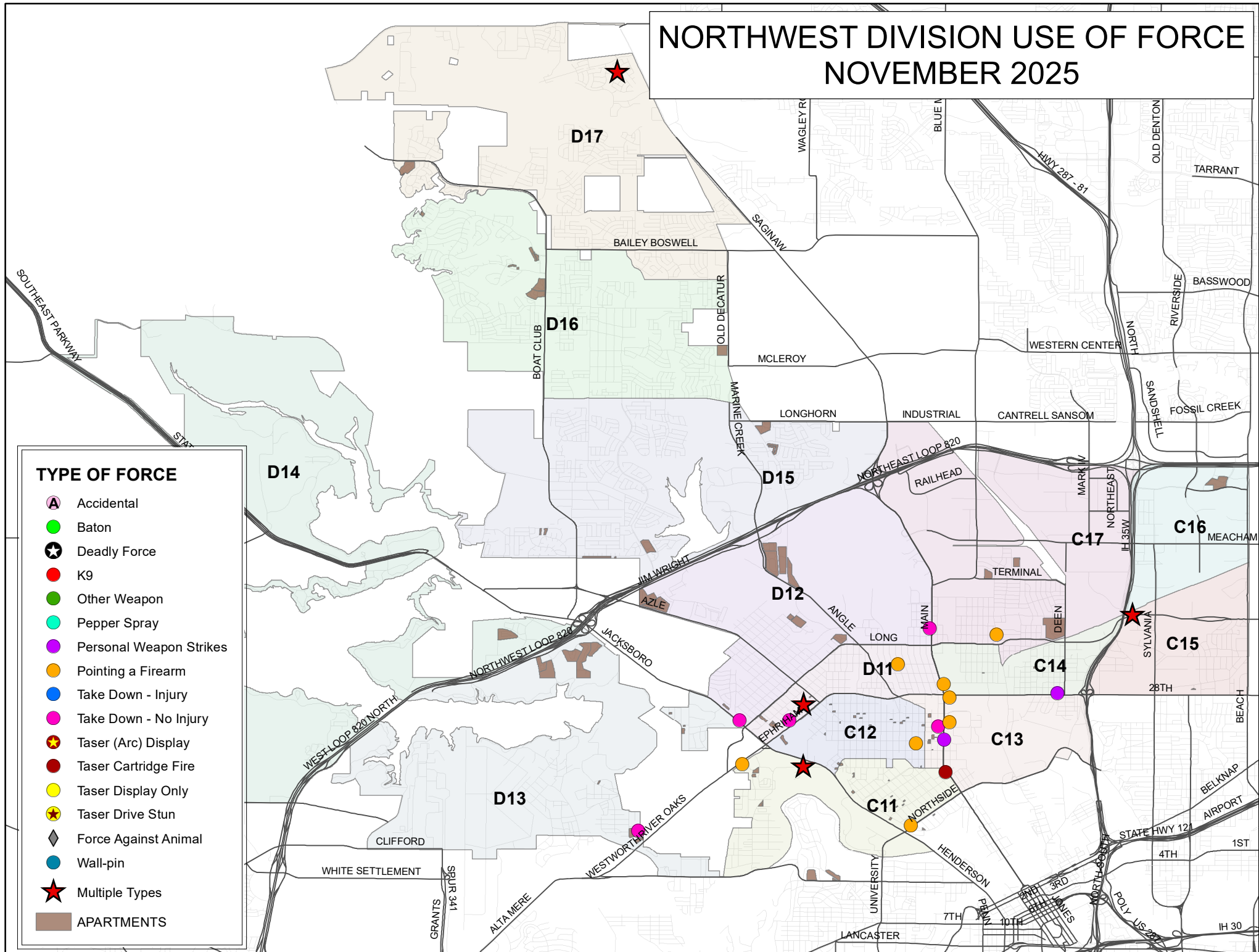
EAST DIVISION USE OF FORCE NOVEMBER 2025



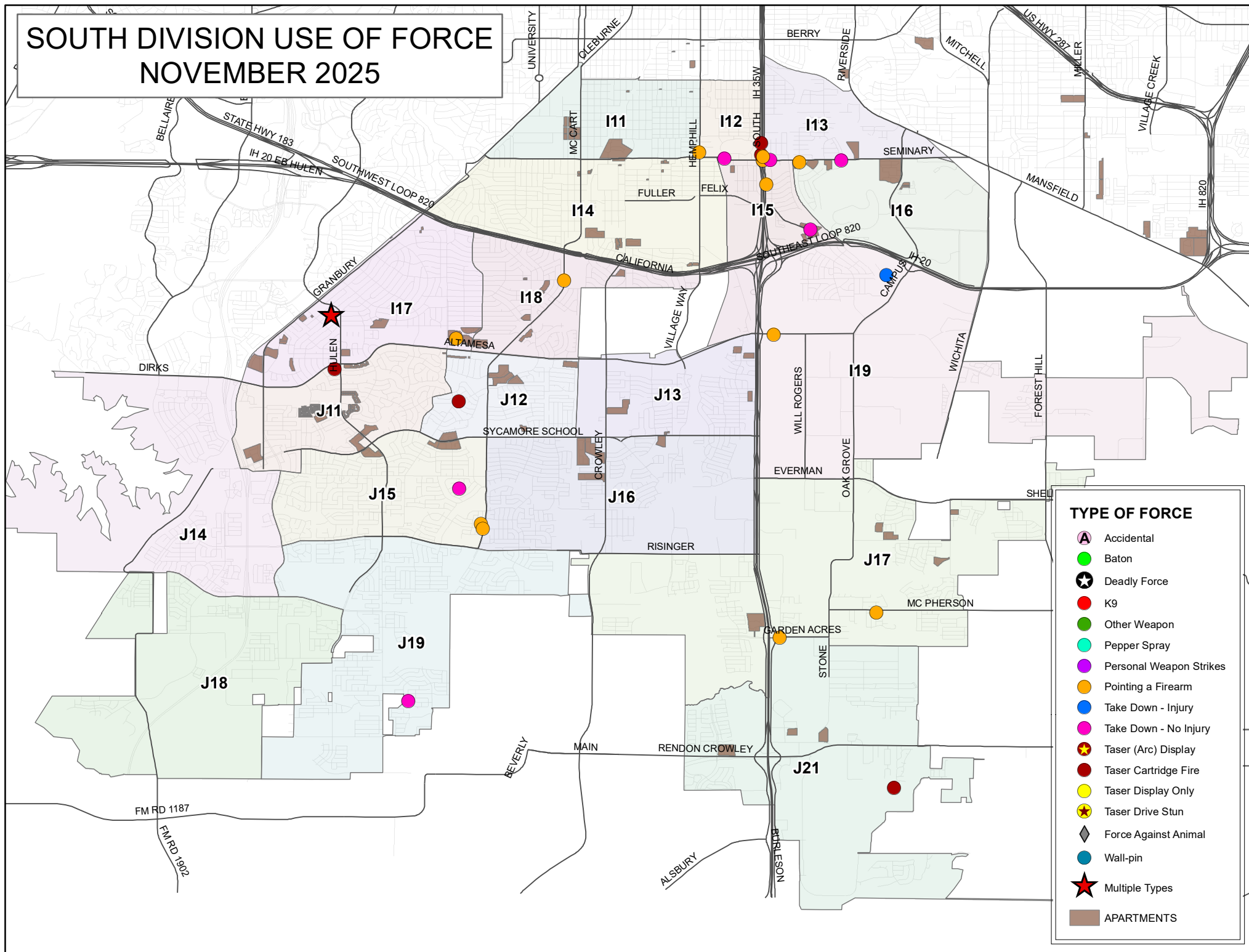
[illegible]

-  Accidental
-  Baton
-  Deadly Force
-  K9
-  Other Weapon
-  Pepper Spray
-  Personal Weapon Strikes
-  Pointing a Firearm
-  Take Down - Injury
-  Take Down - No Injury
-  Taser (Arc) Display
-  Taser Cartridge Fire
-  Taser Display Only
-  Taser Drive Stun
-  Force Against Animal
-  Wall-pin
-  Multiple Types
-  APARTMENTS

<p>NORTHWEST DIVISION USE OF FORCE</p> <p>NOVEMBER 2025</p>	
---	--



SOUTH DIVISION USE OF FORCE NOVEMBER 2025



CITYWIDE USE OF FORCE NOVEMBER 2025

The map displays the density of use of force across Dallas, Texas, for November 2025. The density is represented by a color gradient from light blue (low) to red (high). High-density areas (red/orange) are concentrated in the central urban core, particularly around the downtown area and the intersection of major highways like I-75 and I-10. Medium-density areas (yellow/green) are found in surrounding urban areas. Low-density areas (light blue) are typically in more suburban or rural areas. Brown dots indicate the locations of apartment buildings. The map includes labels for major highways (e.g., State Hwy 114, State Hwy 199, State Hwy 183, US Hwy 287, US Hwy 377, FM Rd 158, FM Rd 1187, FM Rd 1902, FM Rd 2871, FM Rd 151, FM Rd 154, FM Rd 155, FM Rd 156, FM Rd 157, FM Rd 158, FM Rd 159, FM Rd 160, FM Rd 161, FM Rd 162, FM Rd 163, FM Rd 164, FM Rd 165, FM Rd 166, FM Rd 167, FM Rd 168, FM Rd 169, FM Rd 170, FM Rd 171, FM Rd 172, FM Rd 173, FM Rd 174, FM Rd 175, FM Rd 176, FM Rd 177, FM Rd 178, FM Rd 179, FM Rd 180, FM Rd 181, FM Rd 182, FM Rd 183, FM Rd 184, FM Rd 185, FM Rd 186, FM Rd 187, FM Rd 188, FM Rd 189, FM Rd 190, FM Rd 191, FM Rd 192, FM Rd 193, FM Rd 194, FM Rd 195, FM Rd 196, FM Rd 197, FM Rd 198, FM Rd 199, FM Rd 200, FM Rd 201, FM Rd 202, FM Rd 203, FM Rd 204, FM Rd 205, FM Rd 206, FM Rd 207, FM Rd 208, FM Rd 209, FM Rd 210, FM Rd 211, FM Rd 212, FM Rd 213, FM Rd 214, FM Rd 215, FM Rd 216, FM Rd 217, FM Rd 218, FM Rd 219, FM Rd 220, FM Rd 221, FM Rd 222, FM Rd 223, FM Rd 224, FM Rd 225, FM Rd 226, FM Rd 227, FM Rd 228, FM Rd 229, FM Rd 230, FM Rd 231, FM Rd 232, FM Rd 233, FM Rd 234, FM Rd 235, FM Rd 236, FM Rd 237, FM Rd 238, FM Rd 239, FM Rd 240, FM Rd 241, FM Rd 242, FM Rd 243, FM Rd 244, FM Rd 245, FM Rd 246, FM Rd 247, FM Rd 248, FM Rd 249, FM Rd 250, FM Rd 251, FM Rd 252, FM Rd 253, FM Rd 254, FM Rd 255, FM Rd 256, FM Rd 257, FM Rd 258, FM Rd 259, FM Rd 260, FM Rd 261, FM Rd 262, FM Rd 263, FM Rd 264, FM Rd 265, FM Rd 266, FM Rd 267, FM Rd 268, FM Rd 269, FM Rd 270, FM Rd 271, FM Rd 272, FM Rd 273, FM Rd 274, FM Rd 275, FM Rd 276, FM Rd 277, FM Rd 278, FM Rd 279, FM Rd 280, FM Rd 281, FM Rd 282, FM Rd 283, FM Rd 284, FM Rd 285, FM Rd 286, FM Rd 287, FM Rd 288, FM Rd 289, FM Rd 290, FM Rd 291, FM Rd 292, FM Rd 293, FM Rd 294, FM Rd 295, FM Rd 296, FM Rd 297, FM Rd 298, FM Rd 299, FM Rd 300, FM Rd 301, FM Rd 302, FM Rd 303, FM Rd 304, FM Rd 305, FM Rd 306, FM Rd 307, FM Rd 308, FM Rd 309, FM Rd 310, FM Rd 311, FM Rd 312, FM Rd 313, FM Rd 314, FM Rd 315, FM Rd 316, FM Rd 317, FM Rd 318, FM Rd 319, FM Rd 320, FM Rd 321, FM Rd 322, FM Rd 323, FM Rd 324, FM Rd 325, FM Rd 326, FM Rd 327, FM Rd 328, FM Rd 329, FM Rd 330, FM Rd 331, FM Rd 332, FM Rd 333, FM Rd 334, FM Rd 335, FM Rd 336, FM Rd 337, FM Rd 338, FM Rd 339, FM Rd 340, FM Rd 341, FM Rd 342, FM Rd 343, FM Rd 344, FM Rd 345, FM Rd 346, FM Rd 347, FM Rd 348, FM Rd 349, FM Rd 350, FM Rd 351, FM Rd 352, FM Rd 353, FM Rd 354, FM Rd 355, FM Rd 356, FM Rd 357, FM Rd 358, FM Rd 359, FM Rd 360, FM Rd 361, FM Rd 362, FM Rd 363, FM Rd 364, FM Rd 365, FM Rd 366, FM Rd 367, FM Rd 368, FM Rd 369, FM Rd 370, FM Rd 371, FM Rd 372, FM Rd 373, FM Rd 374, FM Rd 375, FM Rd 376, FM Rd 377, FM Rd 378, FM Rd 379, FM Rd 380, FM Rd 381, FM Rd 382, FM Rd 383, FM Rd 384, FM Rd 385, FM Rd 386, FM Rd 387, FM Rd 388, FM Rd 389, FM Rd 390, FM Rd 391, FM Rd 392, FM Rd 393, FM Rd 394, FM Rd 395, FM Rd 396, FM Rd 397, FM Rd 398, FM Rd 399, FM Rd 400, FM Rd 401, FM Rd 402, FM Rd 403, FM Rd 404, FM Rd 405, FM Rd 406, FM Rd 407, FM Rd 408, FM Rd 409, FM Rd 410, FM Rd 411, FM Rd 412, FM Rd 413, FM Rd 414, FM Rd 415, FM Rd 416, FM Rd 417, FM Rd 418, FM Rd 419, FM Rd 420, FM Rd 421, FM Rd 422, FM Rd 423, FM Rd 424, FM Rd 425, FM Rd 426, FM Rd 427, FM Rd 428, FM Rd 429, FM Rd 430, FM Rd 431, FM Rd 432, FM Rd 433, FM Rd 434, FM Rd 435, FM Rd 436, FM Rd 437, FM Rd 438, FM Rd 439, FM Rd 440, FM Rd 441, FM Rd 442, FM Rd 443, FM Rd 444, FM Rd 445, FM Rd 446, FM Rd 447, FM Rd 448, FM Rd 449, FM Rd 450, FM Rd 451, FM Rd 452, FM Rd 453, FM Rd 454, FM Rd 455, FM Rd 456, FM Rd 457, FM Rd 458, FM Rd 459, FM Rd 460, FM Rd 461, FM Rd 462, FM Rd 463, FM Rd 464, FM Rd 465, FM Rd 466, FM Rd 467, FM Rd 468, FM Rd 469, FM Rd 470, FM Rd 471, FM Rd 472, FM Rd 473, FM Rd 474, FM Rd 475, FM Rd 476, FM Rd 477, FM Rd 478, FM Rd 479, FM Rd 480, FM Rd 481, FM Rd 482, FM Rd 483, FM Rd 484, FM Rd 485, FM Rd 486, FM Rd 487, FM Rd 488, FM Rd 489, FM Rd 490, FM Rd 491, FM Rd 492, FM Rd 493, FM Rd 494, FM Rd 495, FM Rd 496, FM Rd 497, FM Rd 498, FM Rd 499, FM Rd 500, FM Rd 501, FM Rd 502, FM Rd 503, FM Rd 504, FM Rd 505, FM Rd 506, FM Rd 507, FM Rd 508, FM Rd 509, FM Rd 510, FM Rd 511, FM Rd 512, FM Rd 513, FM Rd 514, FM Rd 515, FM Rd 516, FM Rd 517, FM Rd 518, FM Rd 519, FM Rd 520, FM Rd 521, FM Rd 522, FM Rd 523, FM Rd 524, FM Rd 525, FM Rd 526, FM Rd 527, FM Rd 528, FM Rd 529, FM Rd 530, FM Rd 531, FM Rd 532, FM Rd 533, FM Rd 534, FM Rd 535, FM Rd 536, FM Rd 537, FM Rd 538, FM Rd 539, FM Rd 540, FM Rd 541, FM Rd 542, FM Rd 543, FM Rd 544, FM Rd 545, FM Rd 546, FM Rd 547, FM Rd 548, FM Rd 549, FM Rd 550, FM Rd 551, FM Rd 552, FM Rd 553, FM Rd 554, FM Rd 555, FM Rd 556, FM Rd 557, FM Rd 558, FM Rd 559, FM Rd 560, FM Rd 561, FM Rd 562, FM Rd 563, FM Rd 564, FM Rd 565, FM Rd 566, FM Rd 567, FM Rd 568, FM Rd 569, FM Rd 570, FM Rd 571, FM Rd 572, FM Rd 573, FM Rd 574, FM Rd 575, FM Rd 576, FM Rd 577, FM Rd 578, FM Rd 579, FM Rd 580, FM Rd 581, FM Rd 582, FM Rd 583, FM Rd 584, FM Rd 585, FM Rd 586, FM Rd 587, FM Rd 588, FM Rd 589, FM Rd 590, FM Rd 591, FM Rd 592, FM Rd 593, FM Rd 594, FM Rd 595, FM Rd 596, FM Rd 597, FM Rd 598, FM Rd 599, FM Rd 600, FM Rd 601, FM Rd 602, FM Rd 603, FM Rd 604, FM Rd 605, FM Rd 606, FM Rd 607, FM Rd 608, FM Rd 609, FM Rd 610, FM Rd 611, FM Rd 612, FM Rd 613, FM Rd 614, FM Rd 615, FM Rd 616, FM Rd 617, FM Rd 618, FM Rd 619, FM Rd 620, FM Rd 621, FM Rd 622, FM Rd 623, FM Rd 624, FM Rd 625, FM Rd 626, FM Rd 627, FM Rd 628, FM Rd 629, FM Rd 630, FM Rd 631, FM Rd 632, FM Rd 633, FM Rd 634, FM Rd 635, FM Rd 636, FM Rd 637, FM Rd 638, FM Rd 639, FM Rd 640, FM Rd 641, FM Rd 642, FM Rd 643, FM Rd 644, FM Rd 645, FM Rd 646, FM Rd 647, FM Rd 648, FM Rd 649, FM Rd 650, FM Rd 651, FM Rd 652, FM Rd 653, FM Rd 654, FM Rd 655, FM Rd 656, FM Rd 657, FM Rd 658, FM Rd 659, FM Rd 660, FM Rd 661, FM Rd 662, FM Rd 663, FM Rd 664, FM Rd 665, FM Rd 666, FM Rd 667, FM Rd 668, FM Rd 669, FM Rd 670, FM Rd 671, FM Rd 672, FM Rd 673, FM Rd 674, FM Rd 675, FM Rd 676, FM Rd 677, FM Rd 678, FM Rd 679, FM Rd 680, FM Rd 681, FM Rd 682, FM Rd 683, FM Rd 684, FM Rd 685, FM Rd 686, FM Rd 687, FM Rd 688, FM Rd 689, FM Rd 690, FM Rd 691, FM Rd 692, FM Rd 693, FM Rd 694, FM Rd 695, FM Rd 696, FM Rd 697, FM Rd

